





# BEINNEUN 2 WIND FARM

## Viewpoint 4 Minor road near Faichemard Farm campsite

**Existing View**  
This view from a minor local road offers a slightly elevated and channelled view northwest along Glen Garry, where the open hills of the Site and the existing Beinneun turbines are seen above woodland and forestry within the glen. Rising valley sides and woodland/forestry screen views in other directions, although more distant hill summits are seen rising beyond the glen to the south-west.

**Predicted Change**  
The Development would be partially visible, with six of the proposed turbines seen on the open hillside in front of the existing wind farm. The substation and BESS compounds would also be visible to one side of the valley, sitting just below the turbines. At night, aviation lights on the six visible turbines would be visible above the valley.

**Cumulative**  
No wind farms in planning or scoping would be visible from this location.

-  90° baseline panorama and cumulative wireline
-  53.5° photomontage



Drawing No: ABS-0042-VP4	Drawn By: IF	QA: ME	Date: 2025-06-28
Scale: 1:25,000	Drawing Size: A3	Revision: 00	
Coordinate System: OSGB36 / British National Grid			



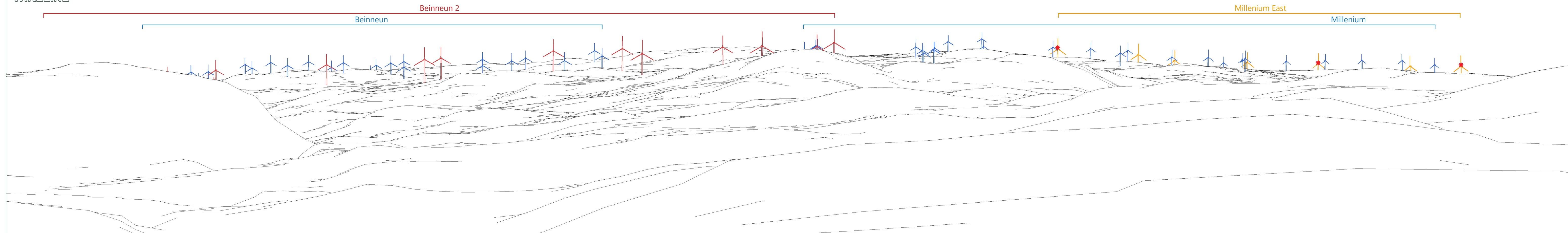
Contains OS data © Crown copyright and database rights 2025 [Ordnance Survey License AC0000808122]



BASELINE PHOTOGRAPH

THIS IMAGE PROVIDES LANDSCAPE AND VISUAL CONTEXT ONLY

WIRELINE



**BEINNEUN 2 WIND FARM**  
Viewpoint 4 (A):  
Minor road near Faichemard Farm campsite

Date	September 2025	By	IF
Image Size	820 x 130mm	QA	MF
Paper Size	840 x 297mm	Rev	-
0042 Visuals-1.indd			

**Notes:**  
1) This visualisation is a cylindrical projection panorama. It provides landscape and visual context only.  
2) All directions given as bearings relative to Grid North (GNG).  
3) Based on terrain only.

**Viewpoint Information:**  
Grid Reference: 228612E 801250N  
Ground Height: 122m AOD  
Direction of Centre of View: 334°  
Horizontal Field of View: 90°  
Vertical Field of View: 14.2°  
Principal Distance: 522mm

**Photography Information:**  
Camera: Nikon D750  
Lens: 50mm  
Camera Height: 1.5m AGL  
Photography Date: 10/01/2025

**Layout Information:**  
Layout: 05c  
Hub Height: 131.5m  
Height to Blade Tip: 200m  
Nearest Visible Turbine: 1  
T19 @ 4696m

<span style="color: red;">■</span>	Proposed Site
<span style="color: blue;">■</span>	Operational / Under Construction
<span style="color: purple;">■</span>	Consented
<span style="color: yellow;">■</span>	In Planning
<span style="color: green;">■</span>	Scoping
<span style="color: red;">★</span>	Aviation Light



7

9

2 8

10

12

11

13

14

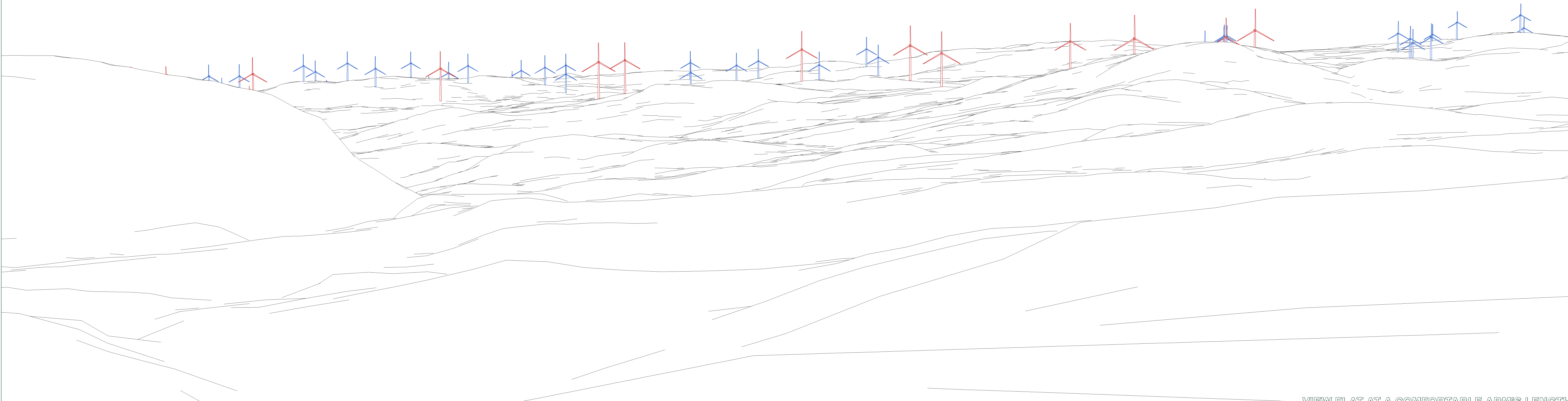
15

16

19

17

18



WIRELINE

VIEW FLAT AT A COMFORTABLE ARM'S LENGTH  
IF VIEWING THIS IMAGE ON A SCREEN, ENLARGE TO FULL SCREEN HEIGHT

**BEINNEUN 2  
WIND FARM**

**Viewpoint 4:**  
Minor road near Faichemard Farm campsite

Date	September 2025	By	IF
Image Size	820 x 260mm	QA	MF
Paper Size	840 x 297mm	Rev	-
0042 Visuals-1.indd			

**Notes:**

- 1) This visualisation is a planar projection panorama: view flat at a comfortable arms length.
- 2) All directions given as bearings relative to Grid North (BNG).
- 3) Based on terrain only.

**Viewpoint Information:**

Grid Reference: 228612E 801250N  
 Ground Height: 122m AOD  
 Direction of Centre of View: 2 320°  
 Horizontal Field of View: 53.5°  
 Vertical Field of View: 18.2°  
 Principal Distance: 812.5mm

**Layout Information:**

Layout: 05c  
 Hub Height: 131.5m  
 Height to Blade Tip: 200m  
 Nearest Visible Turbine: 3 T19 @ 4696m

- Proposed Site
- Operational / Under Construction
- Consented





PHOTOMONTAGE

VIEW FLAT AT A COMFORTABLE ARM'S LENGTH  
IF VIEWING THIS IMAGE ON A SCREEN, ENLARGE TO FULL SCREEN HEIGHT

**BEINNEUN 2  
WIND FARM**

**Viewpoint 4:**  
Minor road near Faichemard Farm campsite

Date	September 2025	By	IF
Image Size	820 x 260mm	QA	MF
Paper Size	840 x 297mm	Rev	-

0042 Visuals-1.indd

**Notes:**

- 1) This visualisation is a planar projection panorama: view flat at a comfortable arms length.
- 2) All directions given as bearings relative to Grid North (BNG).
- 3) Based on terrain only.

**Viewpoint Information:**

Grid Reference: 228612E 801250N  
 Ground Height: 122m AOD  
 Direction of Centre of View: 2 320°  
 Horizontal Field of View: 53.5°  
 Vertical Field of View: 18.2°  
 Principal Distance: 812.5mm

**Photography Information:**

Camera: Nikon D750  
 Lens: 50mm  
 Camera Height: 1.5m AGL  
 Photography Date: 10/01/2025

**Layout Information:**

Layout: 05c  
 Hub Height: 131.5m  
 Height to Blade Tip: 200m  
 Nearest Visible Turbine: 3 T19 @ 4696m



**BASELINE NIGHT PHOTOGRAPH**

**VIEW FLAT AT A COMFORTABLE ARM'S LENGTH  
IF VIEWING THIS IMAGE ON A SCREEN, ENLARGE TO FULL SCREEN HEIGHT**

**BEINNEUN 2  
WIND FARM**

**Viewpoint 4:**  
Minor road near Faichemard Farm campsite

Date	September 2025	By	IF
Image Size	820 x 260mm	QA	MF
Paper Size	840 x 297mm	Rev	-
0042 Visuals - Dusk-1.indd			

**Notes:**  
1) This visualisation is a planar projection panorama: view flat at a comfortable arms length.  
2) All directions given as bearings relative to Grid North (BNG).

**Viewpoint Information:**  
Grid Reference: 228612E 801250N  
Ground Height: 122m AOD  
Direction of Centre of View: 320°  
Horizontal Field of View: 53.5°  
Vertical Field of View: 18.2°  
Principal Distance: 812.5mm

**Photography Information:**  
Camera: Nikon D750  
Lens: 50mm  
Camera Height: 1.5m AGL  
Photography Date: 02/01/2025





**NIGHT PHOTOMONTAGE**

**VIEW FLAT AT A COMFORTABLE ARM'S LENGTH  
IF VIEWING THIS IMAGE ON A SCREEN, ENLARGE TO FULL SCREEN HEIGHT**

**BEINNEUN 2  
WIND FARM**

**Viewpoint 4:**  
Minor road near Faichemard Farm campsite

Date	September 2025	By	IF
Image Size	820 x 260mm	QA	MF
Paper Size	840 x 297mm	Rev	-
0042 Visuals - Dusk-1.indd			

**Notes:**

- 1) This visualisation is a planar projection panorama: view flat at a comfortable arms length.
- 2) All directions given as bearings relative to Grid North (BNG).
- 3) Based on terrain only.

**Viewpoint Information:**

Grid Reference: 228612E 801250N  
 Ground Height: 122m AOD  
 Direction of Centre of View: 320°  
 Horizontal Field of View: 53.5°  
 Vertical Field of View: 18.2°  
 Principal Distance: 812.5mm

**Photography Information:**

Camera: Nikon D750  
 Lens: 50mm  
 Camera Height: 1.5m AGL  
 Photography Date: 02/01/2025

**Layout Information:**

Layout: 05c  
 Hub Height: 131.5m  
 Height to Blade Tip: 200m  
 Nearest Visible Turbine: 1 T19 @ 4696m

